








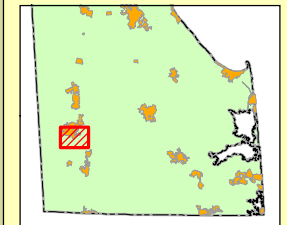


Town of Blades, Delaware


Map 2. Roads and Boundaries

-  Municipal Boundaries
-  Subdivisions
-  State Wildlife Area
-  Parcel Boundaries
-  Major Routes
-  Roads
-  Railroads
-  Water Bodies
-  Rivers and Streams

Sussex County, Delaware



April 2008



Sources:
 Roads - Delaware Department of Transportation (DelDOT) centerline file, September 2007.
 Subdivisions - Sussex County Mapping & Addressing, July 2007.
 State Wildlife Areas - DNREC, 2007.
 Parcels - Sussex County Mapping and Addressing Department, May 2007.
 Hydrology - USGS, 1991-1993 and National Hydrography Dataset (NHD), flowline, USGS and EPA.
 Municipal Boundaries - Office of State Planning and Coordination (OMB), September, 2007.

Note:
 This map is provided by the Institute for Public Administration (IPA) solely for display and reference purposes and is subject to change without notice. No claims, either real or assumed, as to the absolute accuracy or precision of any data contained herein are made by IPA, nor will IPA be held responsible for any use of this document for purposes other than which it was intended.

